

Towns





RESTRICTED

Unauthorised reproduction of this map in whole or in part is strictly prohibited by the Controller of Her Majesty's Stationery Office

Crown Copyright reserved 2003



Ards and Down Area Plan 2015 - Draft Plan
Proposal DK 07 - 44.19 Hectares between Saul Road and Ballyhornan Road

-  Concept Plan Boundary
-  Proposed Amenity Open Space and Recreation
-  Road Proposal
-  Archaeological Site and Monument

0 100 200 Metres



This map is based on digital map data with the permission of Ordnance Survey for Northern Ireland on behalf of the Controller of Her Majesty's Stationery Office

© Crown Copyright Reserved 2002

RESTRICTED